



## Lake Tomahawk ATV/UTV Meeting Minutes – (unapproved)

Wed SEPT 18 2024 6:00 pm – MACKZ

1. Call meeting to Order (Tom)
  - a. Pledge of Allegiance – 6:02 pm
2. Roll Call: Officers Present: (Tom) Shawn, Tom, Larry, Michele, Wayne  
Absent: Clark
3. Review minutes of the previous meeting: (Michele) email sent to members 8/25/24. Motion to Wayne, Larry – Shawn.
4. Treasurers Report (Larry) \$300 donation from Drew and Donna Starrenburg from band fundraiser! Thank you! Dawn motion to accept - 2<sup>nd</sup> Jim
5. Board Members Reports, If Any. Soda left from fundraisers. Oneida County Council took about 7 cans. Donate to American Legion. Motion to donate to Legion Michele, Shawn 2<sup>nd</sup>. Accepted.
6. Unfinished Business
  - a. 9/1 SLO's Fundraiser Final Report – w/ treasurers report
  - b. Trail Update Tom met with Sara Pearson and Beth from DNR last Tue afternoon. (see attached map) For Corridor 12 to open W Bluebird to Big Buck: Trail was brushed by Neil Starrenburg and Denny. Grooming was phenomenal!! Need to haul 3 skidsteer buckets to near the big hill by washout area & pack it. Packable gravel/rock. Dozer could be brought in if needed. 4 - 6"x8' steel posts, prefer metal, prefer in concrete, Gates will be closed until they open them. Clear a bit of brush. Funded trail begins at other gate to Big Buck. Tom will argue that point. Tom will ck on main gate. Positive on 2<sup>nd</sup> gate. Last gate to Big Buck.
    - 4 posts
    - Signs
    - \*Alittle work around the gates
    - \*3 skidsteer buckets

Club members meeting tomorrow 7 am to review project area.

\*9/19/24: Neil, Denny, Wayne & Tom met to go over needs \*We received approval from DNR to start trail work 9/20/24.



River Road Trail: DNR said if its over 1 mile, Some flood permit is required. It's been months, it has to go through steps.  
Highpoint/Flannery she can't approved, has to go through steps.

We have \$2100 for signs, concrete, posts for Corridor 12. Tom will order signs after getting a final count.

- c. New Camera System (table)
- d. Route signs – above, keeping receipts and turn in.
- e. Board member rides – Tom is meeting with Richard about a ride. It will be October 12<sup>th</sup> Saturday. Impromptu ride after Sat Fall Autumn on Main.

**Trail Closings: Oct 31 VILAS. Dec 1 ONEIDA. Watch for PSA's.**

#### 7. New Business

- a. Oct. meeting location? Michele will call Ten Point, Renee Nov 20 & Dec 18 -cancel? Jan. 15
- b. MAPS – no sponsors set up yet. Keep current map? Update map?
- c. Ron Neitzel Family fundraiser – LTATV club will donate – TBD as it gets closer
- d. PADS for 370 – Tom said its ok'd this year. If we wait we may get funding again. Wayde is checking with PitLik to confirm.

#### 8. OPEN DISCUSSION

- a. Trunk or Treat – anyone interested?
  - b. Tent on Autumn on Main – not this year.
- g. Adjournment – 6:51 adjournment by all!

**NEXT MEETING: Wed Oct 16 , 6 pm -checking on Ten Point**







President Tom Kettler [tlkettler@gmail.com](mailto:tlkettler@gmail.com) 715.499.2510  
VP Michele McGreal [mmcgreal3@gmail.com](mailto:mmcgreal3@gmail.com) 715.499.0425  
Sec - OPEN  
Treasurer Larry Hoffman [turks56@live.com](mailto:turks56@live.com) 563.249.1273  
Board Member Shawn Tingley [tingley@newnorth.net](mailto:tingley@newnorth.net) 715.892.5103  
Board Member Clark Theilig [clarktheilig@gmail.com](mailto:clarktheilig@gmail.com) 715.340.0874  
Board Member Wayde Kreager [wayde@kreagerinsurance.com](mailto:wayde@kreagerinsurance.com) 715.573.7282


# Northern Highland - American Legion State Forest

## VARIANCE 2023 ATV/UTV TRAILS AND ROUTES

### West Bluebird Road to Big Buck Road



 DNR Fee Title	 Existing ATV/UTV Route on Local and County Roads	 DNR Road Open for Motorized Access
 DNR Easement	 2023 Variance Route or Trail	 Proposed Road Closure

**WISCONSIN DEPARTMENT OF NATURAL RESOURCES**  
  
 Bureau of Facilities and Lands  
 Dec 11, 2023 jmk  
**MAP 5**

The data shown on this map have been obtained from various sources, and are of varying age, reliability and resolution. This map is not intended to be used for navigation, nor is this map an authoritative source of information about legal land ownership or public access. Users of this map should confirm the ownership of land through other means in order to avoid trespassing. No warranty, expressed or implied, is made regarding accuracy, applicability for a particular use, completeness, or legality of the information depicted on this map.